Winding Meadow Rd
Co Rd 179
© 2013 Google
Google earth
Imagery Date: 11/3/2011
1995
30°37'12.73" N 95°56'20.01" W elev 348 ft
Eye alt 1227 ft

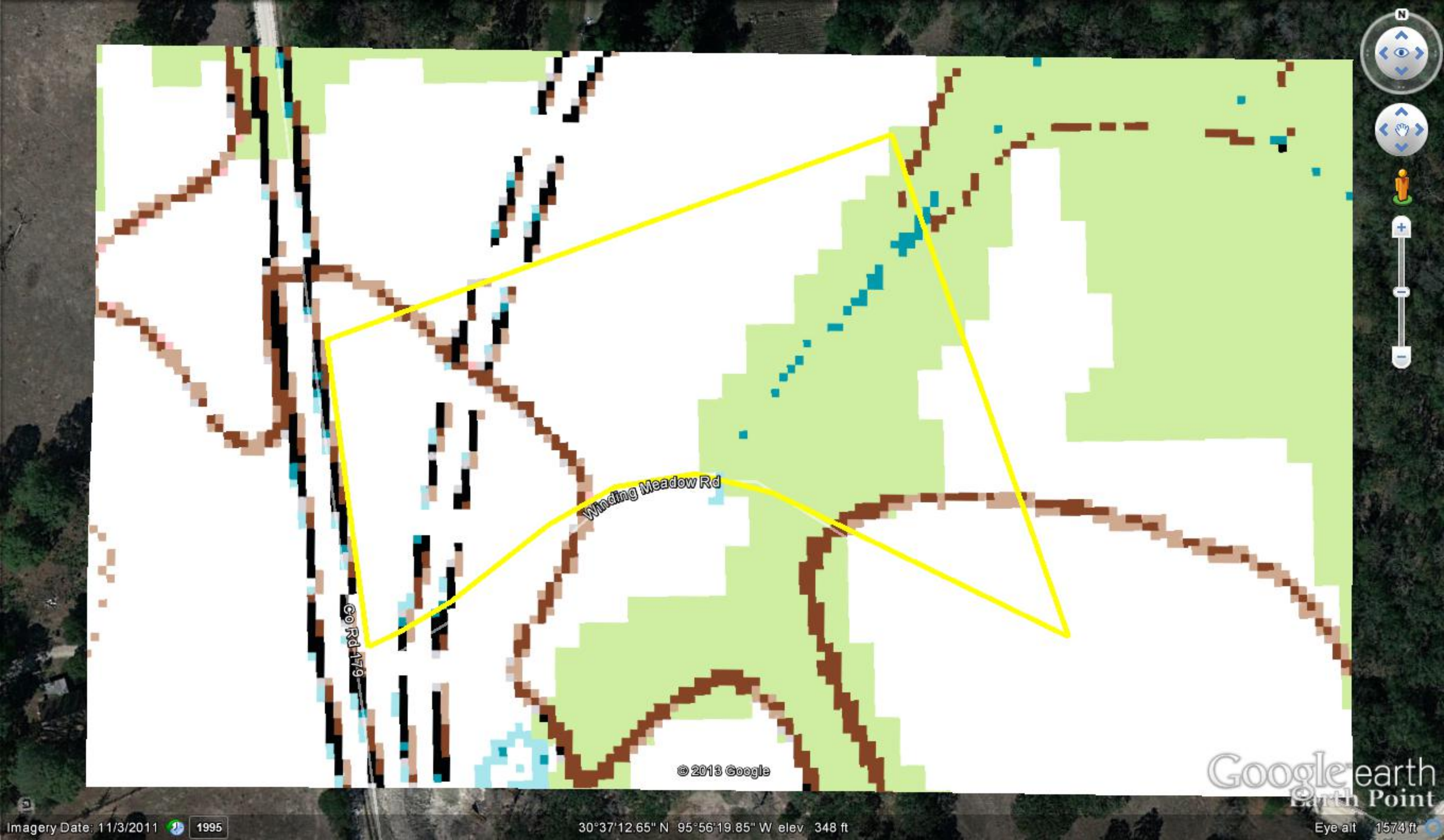
Winding Meadow Rd
Co Rd 149
© 2013 Google
Google earth
Earth Point
Imagery Date: 11/3/2011
1995
30°37'12.65" N 95°56'19.85" W elev 348 ft
Eye alt 1574 ft

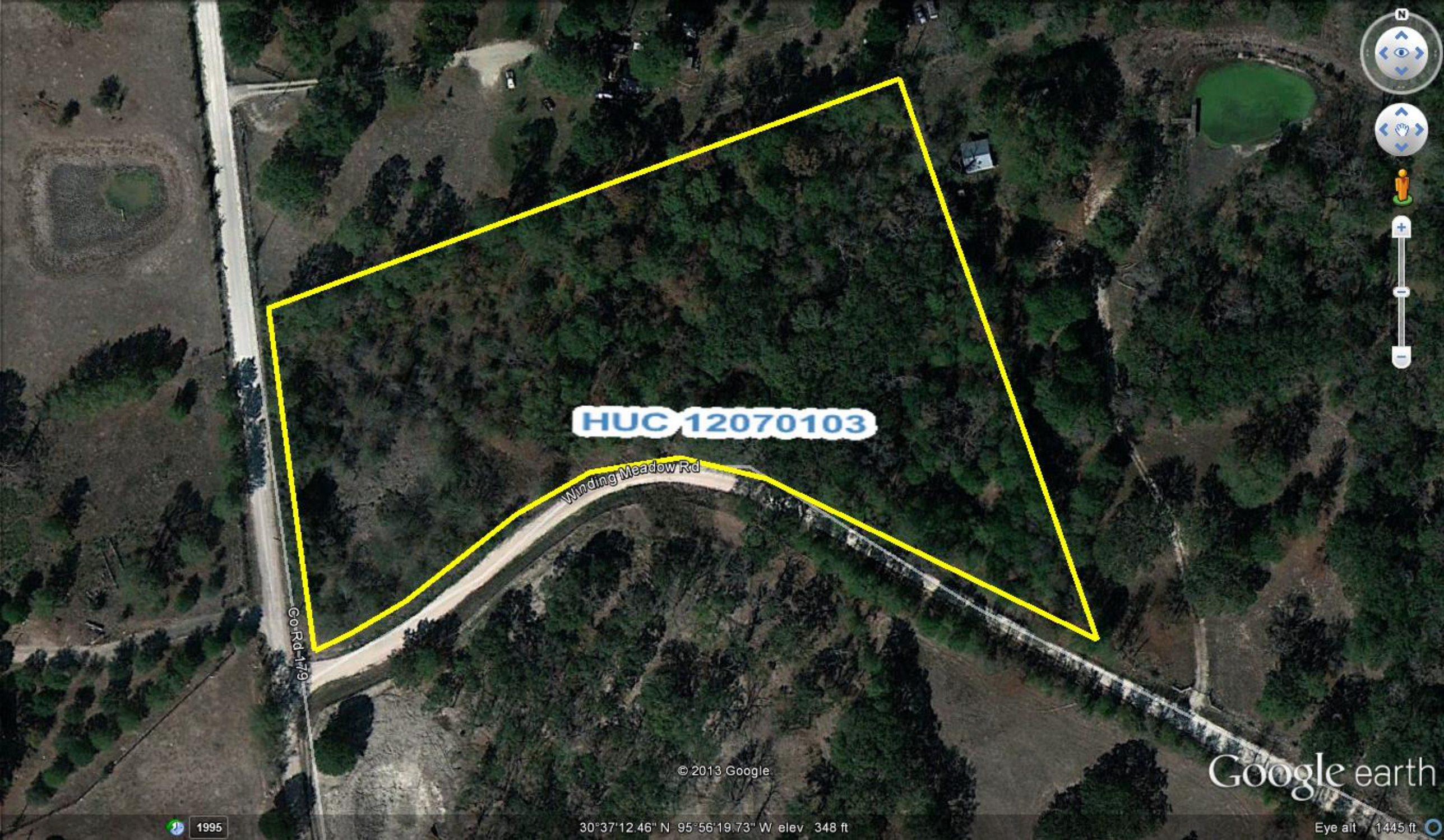
HUC 12070103
Winding Meadow Rd
Co Rd 179
© 2013 Google
Google earth
1995
30°37'12.46" N 95°56'19.73" W elev 348 ft
Eye alt 1445 ft

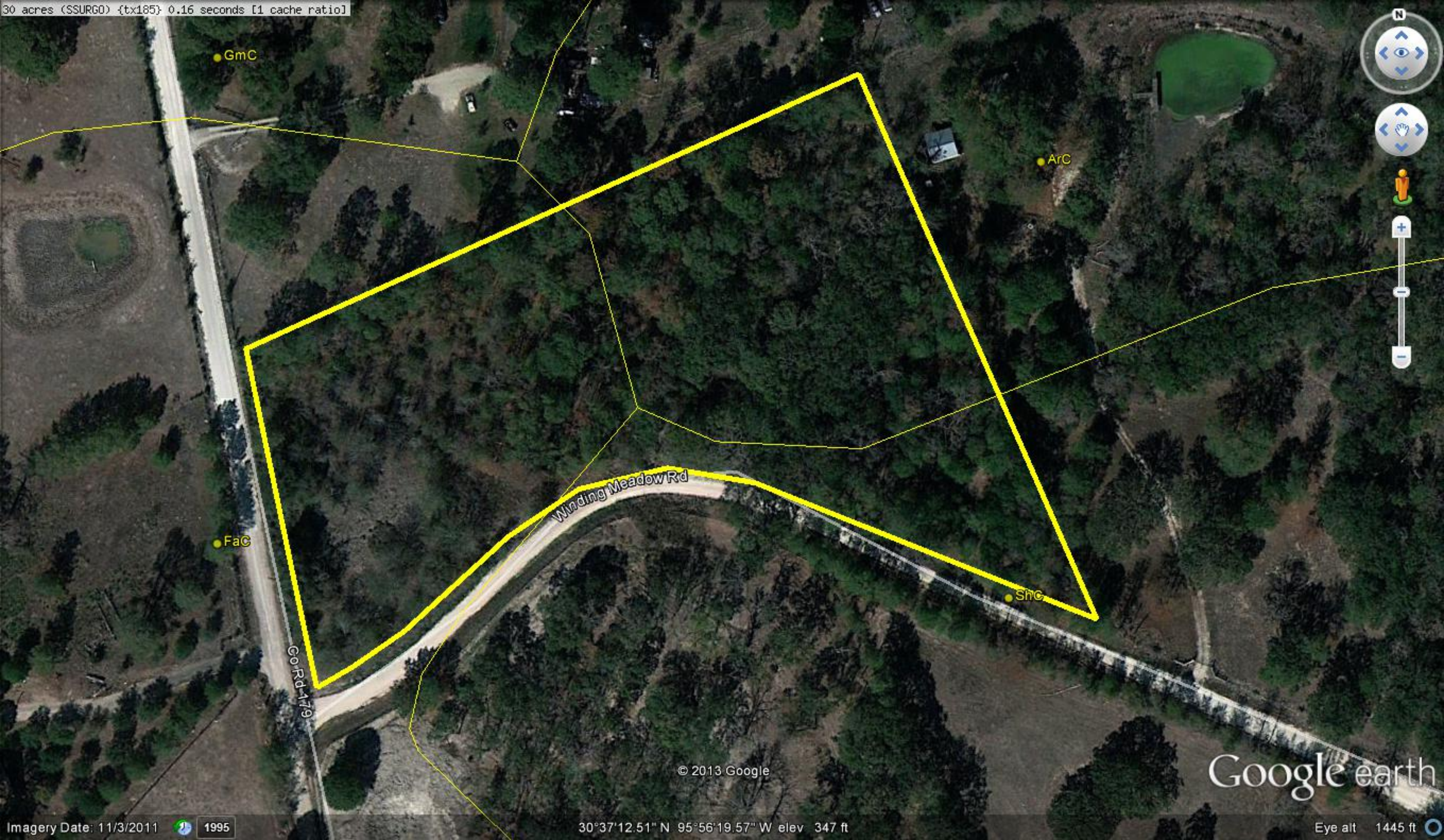
30 acres (SSURGO) {tx185} 0.16 seconds [1 cache ratio]
GmC
ArC
FaC
ShC
Winding Meadow Rd
Co Rd 179
© 2013 Google
Google earth
Imagery Date: 11/3/2011
1995
30°37'12.51" N 95°56'19.57" W elev 347 ft
Eye alt 1445 ft