Aerial

Write a description for your map.

SSURGO | tx185 | 0.2 seconds | 0.63 cache ratio | BBOX:(-96.0197, 30.3968) (-96.0028, 30.4059) | 407 acres

Soil

Write a description for your map.

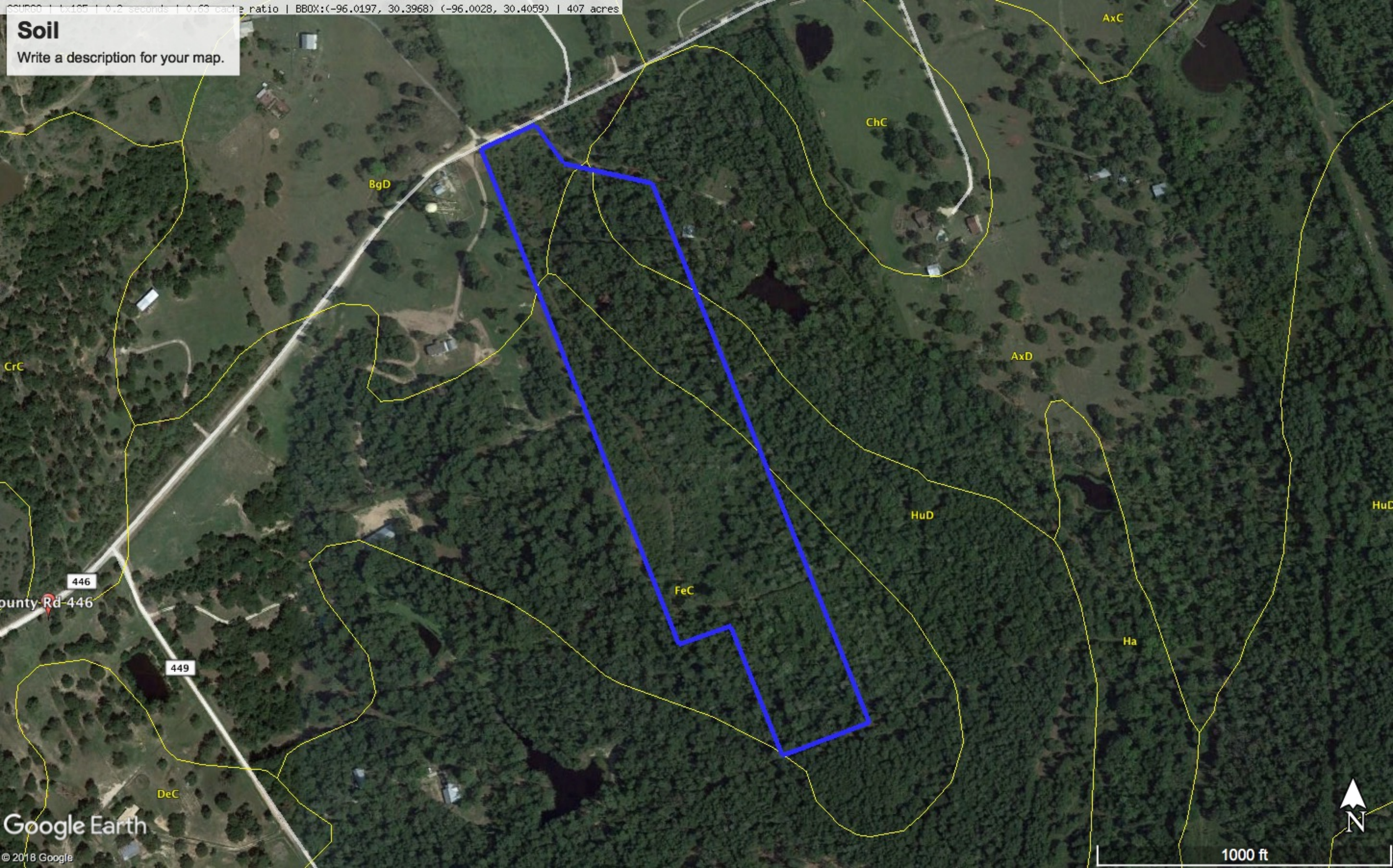

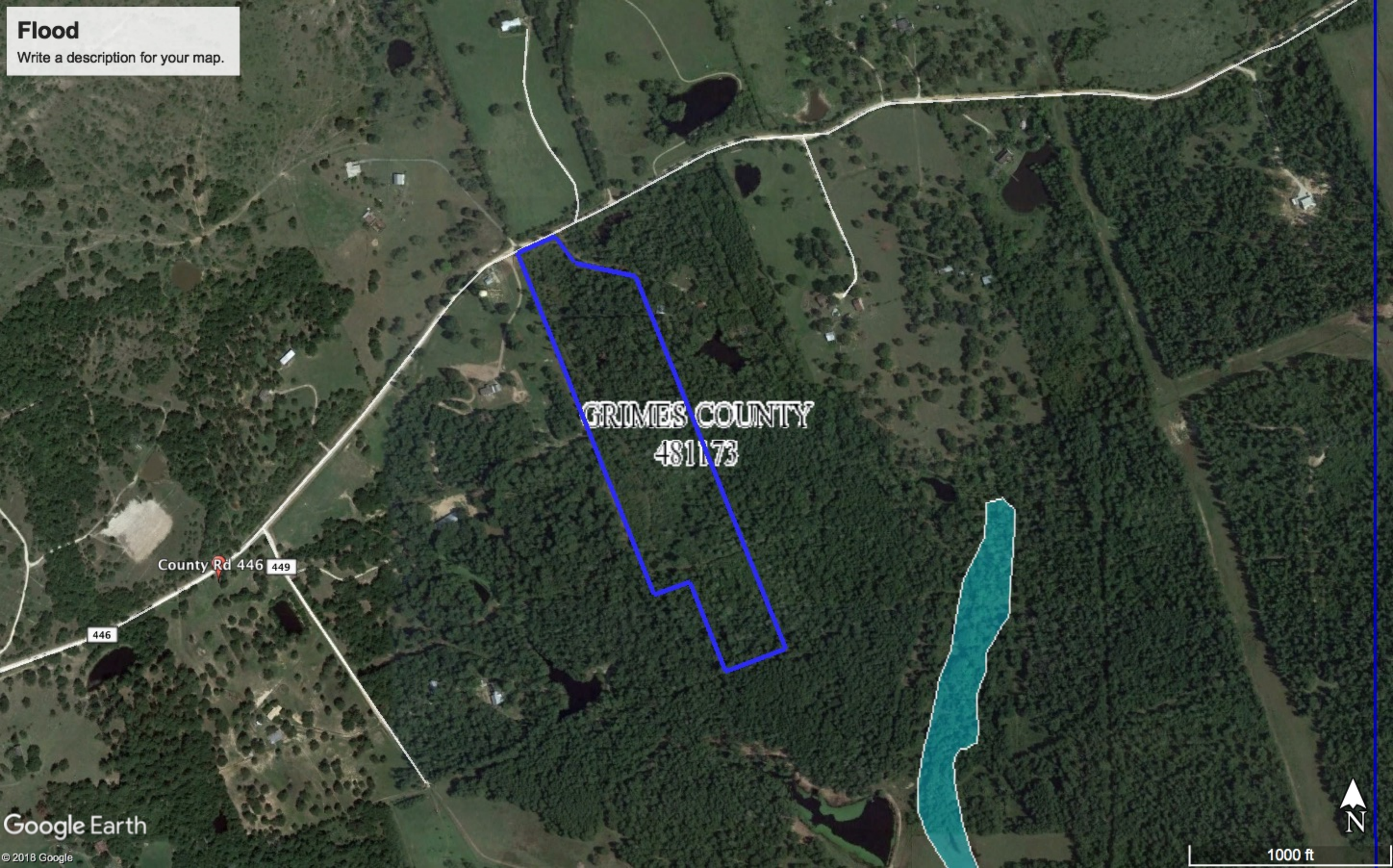
Flood
Write a description for your map.
GRIMES COUNTY
481173
County Rd 446
449
446
Google Earth
© 2018 Google
N
1000 ft

© www.historicmapdvds.com

Topo
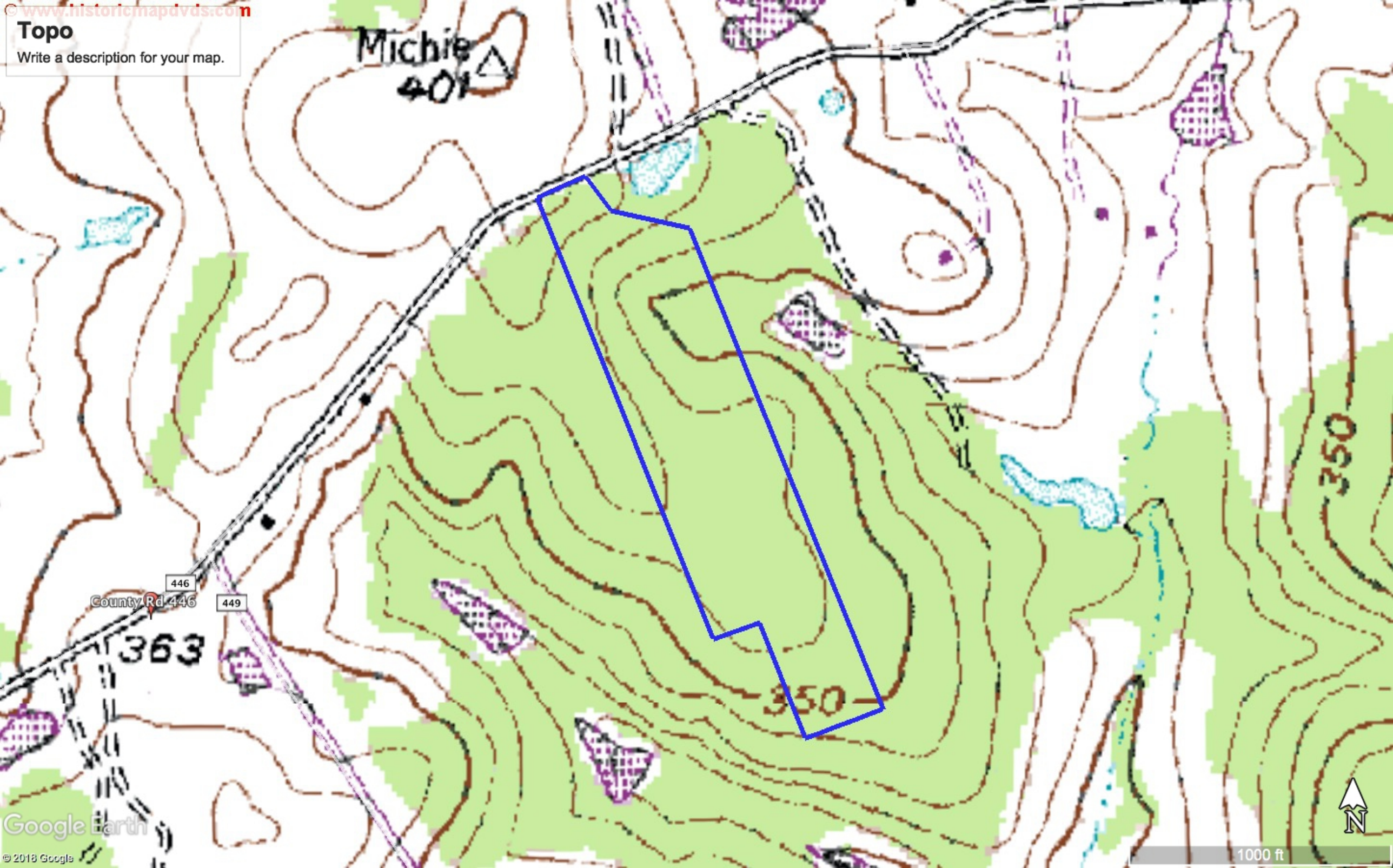
Write a description for your map.