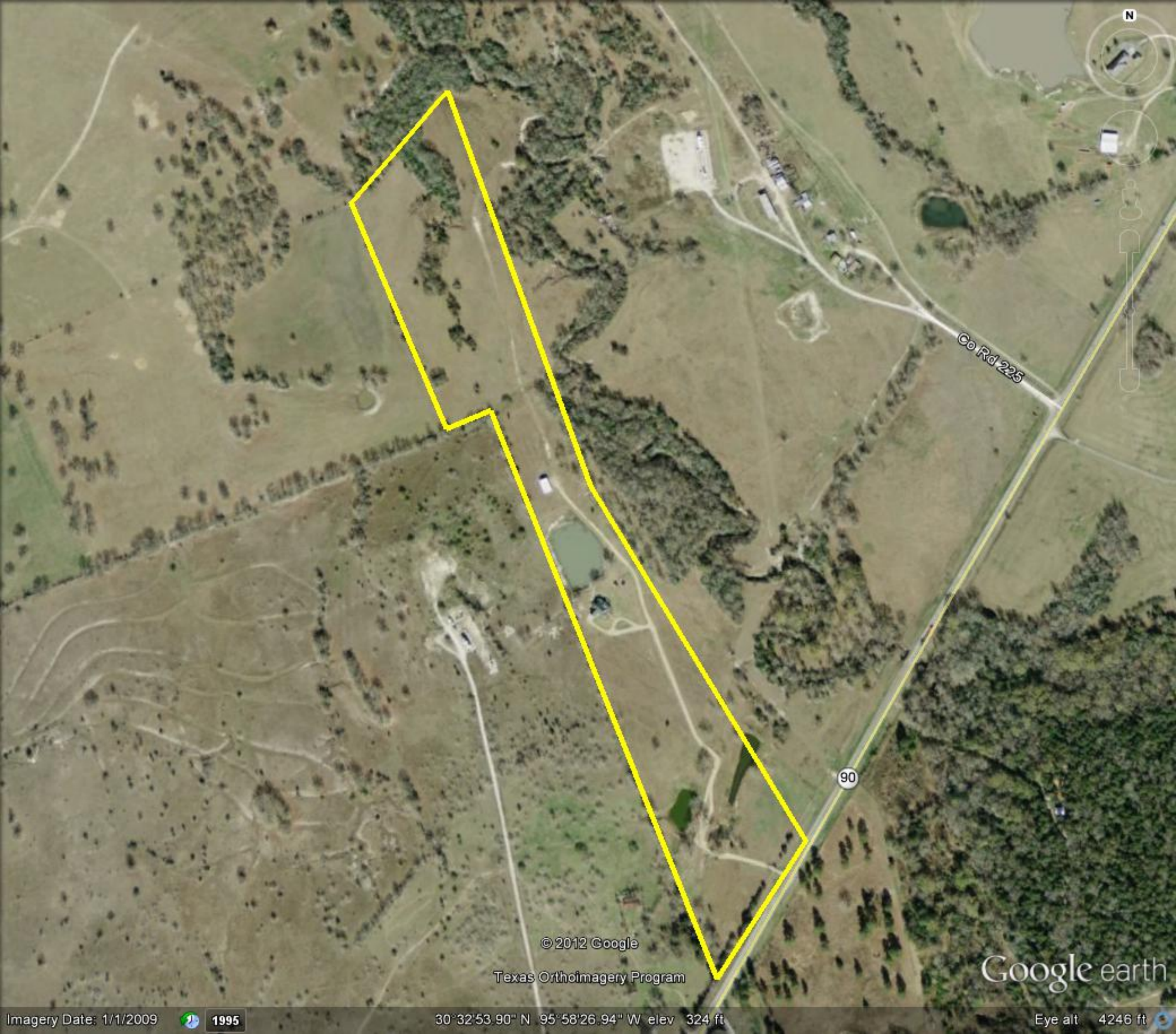
N
Co Rd 225
90
© 2012 Google
Texas Orthoimagery Program
Google earth
Imagery Date: 1/1/2009
1995
30°32'53.90" N 95°58'26.94" W elev 324 ft
Eye alt 4246 ft

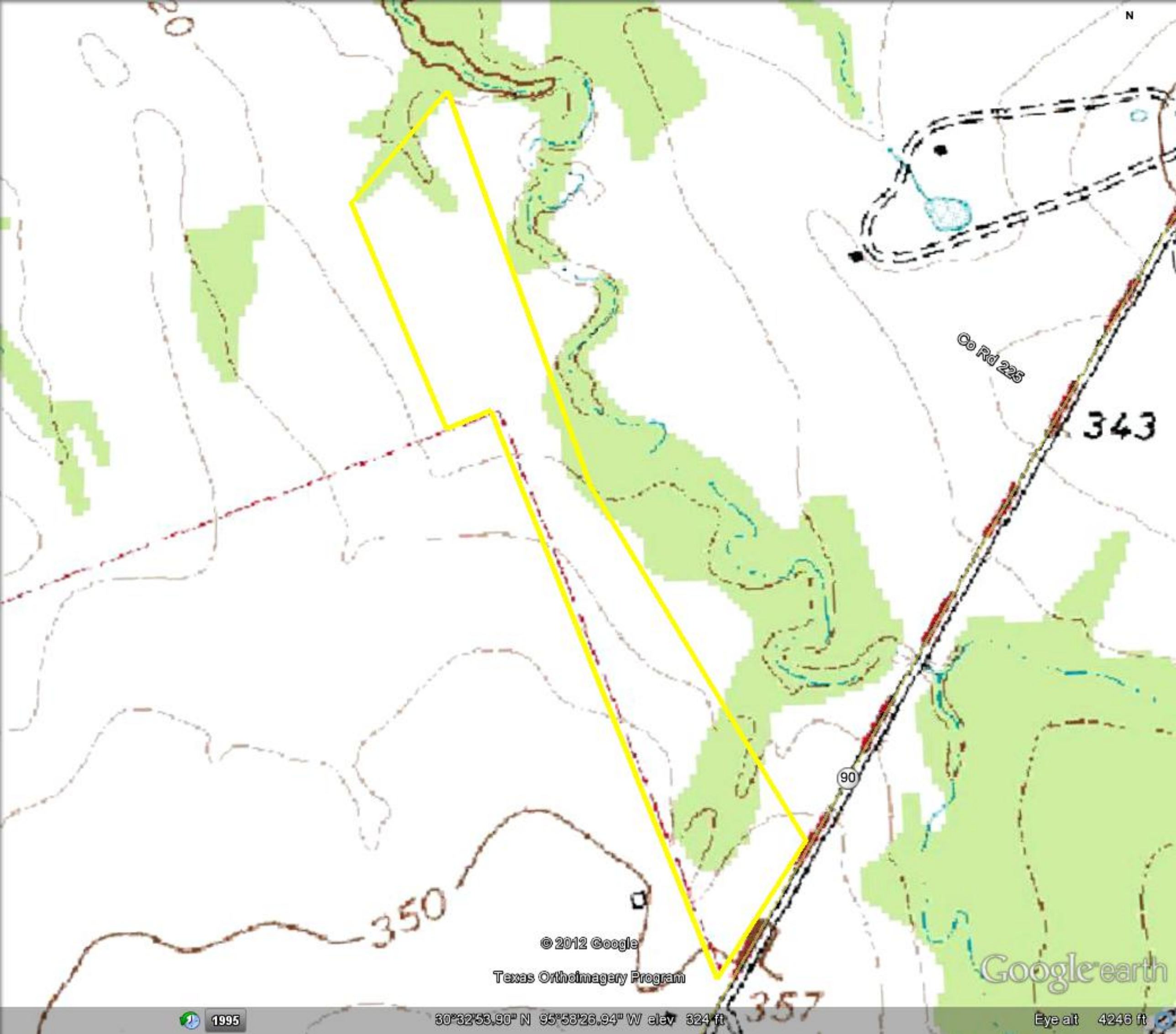
N
Co Rd 225
343
90
350
357
© 2012 Google
Texas Orthoimagery Program
Google earth
1995
30°32'53.90" N 95°58'26.94" W elev 324 ft
Eye alt 4246 ft

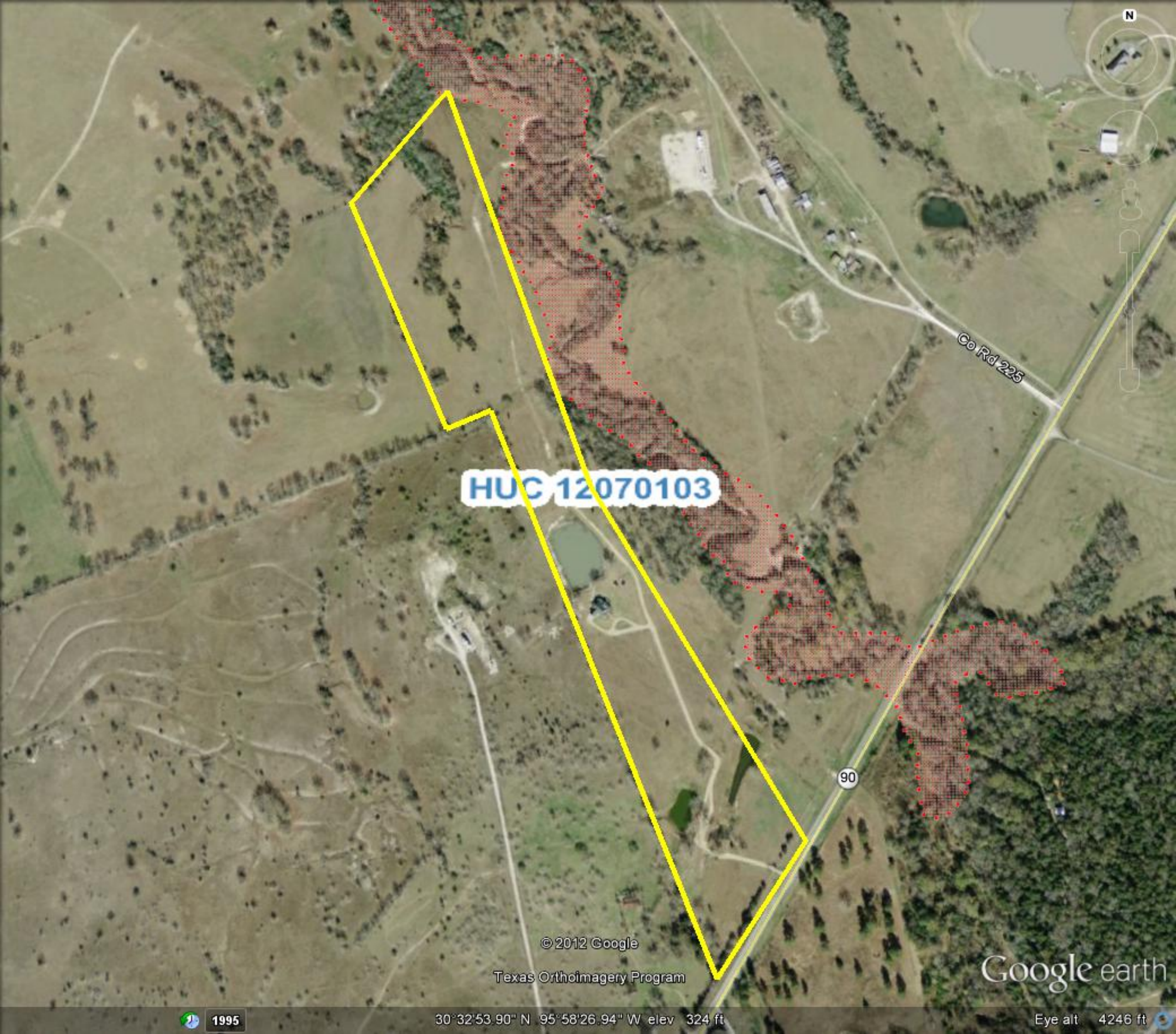
HUC 12070103
Co Rd 225
90
© 2012 Google
Texas Orthoimagery Program
Google earth
1995
30°32'53.90" N 95°58'26.94" W elev 324 ft
Eye alt 4246 ft

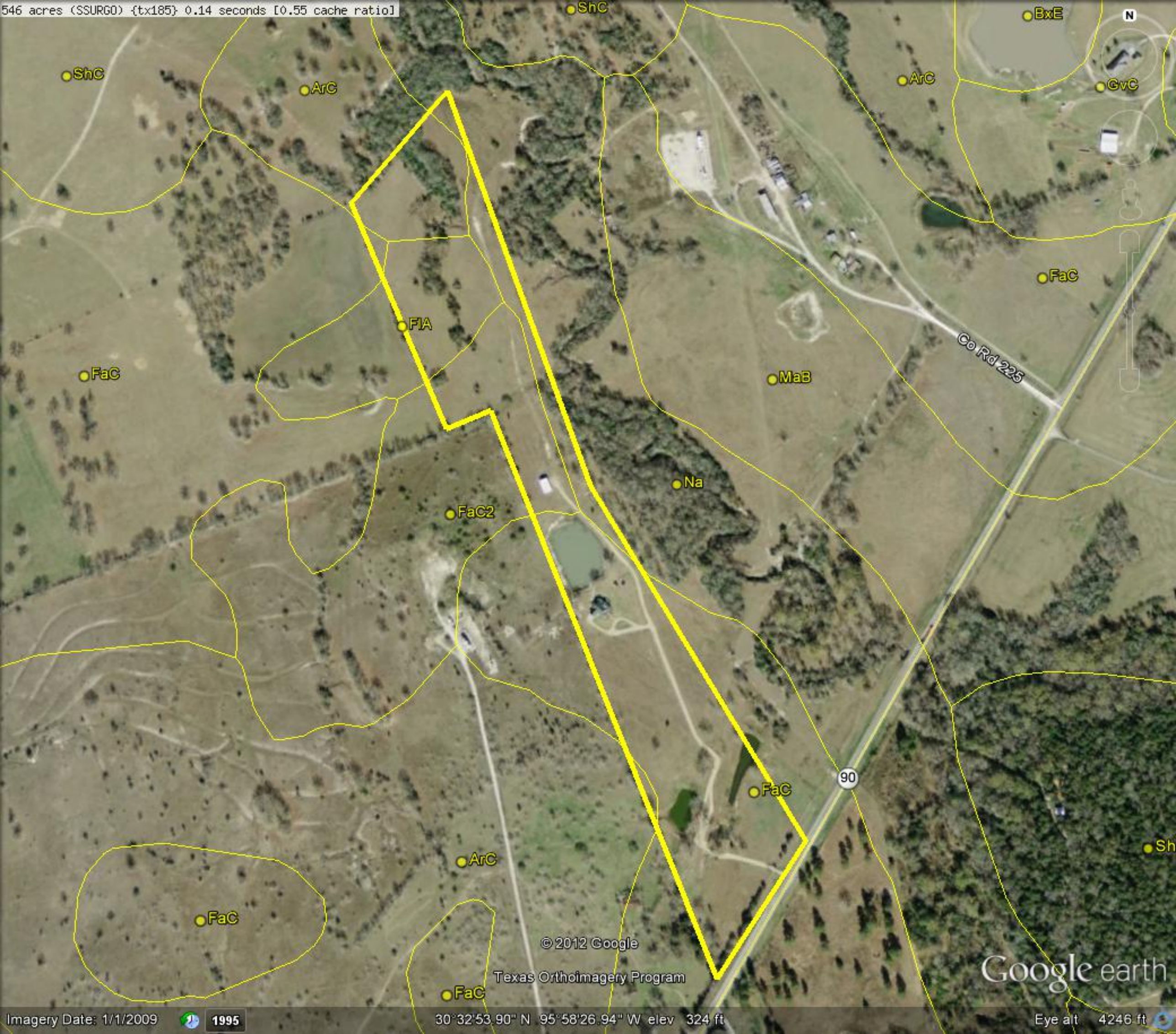
546 acres (SSURGO) {tx185} 0.14 seconds [0.55 cache ratio]
ShC
ShC
ArC
ArC
BxE
GvC
FaC
FlA
FaC
MaB
Co Rd 225
Na
FaC2
FaC
90
ArC
FaC
FaC
Sh
© 2012 Google
Texas Orthoimagery Program
Google earth
Imagery Date: 1/1/2009
1995
30°32'53.90" N 95°58'26.94" W elev 324 ft
Eye alt 4246 ft