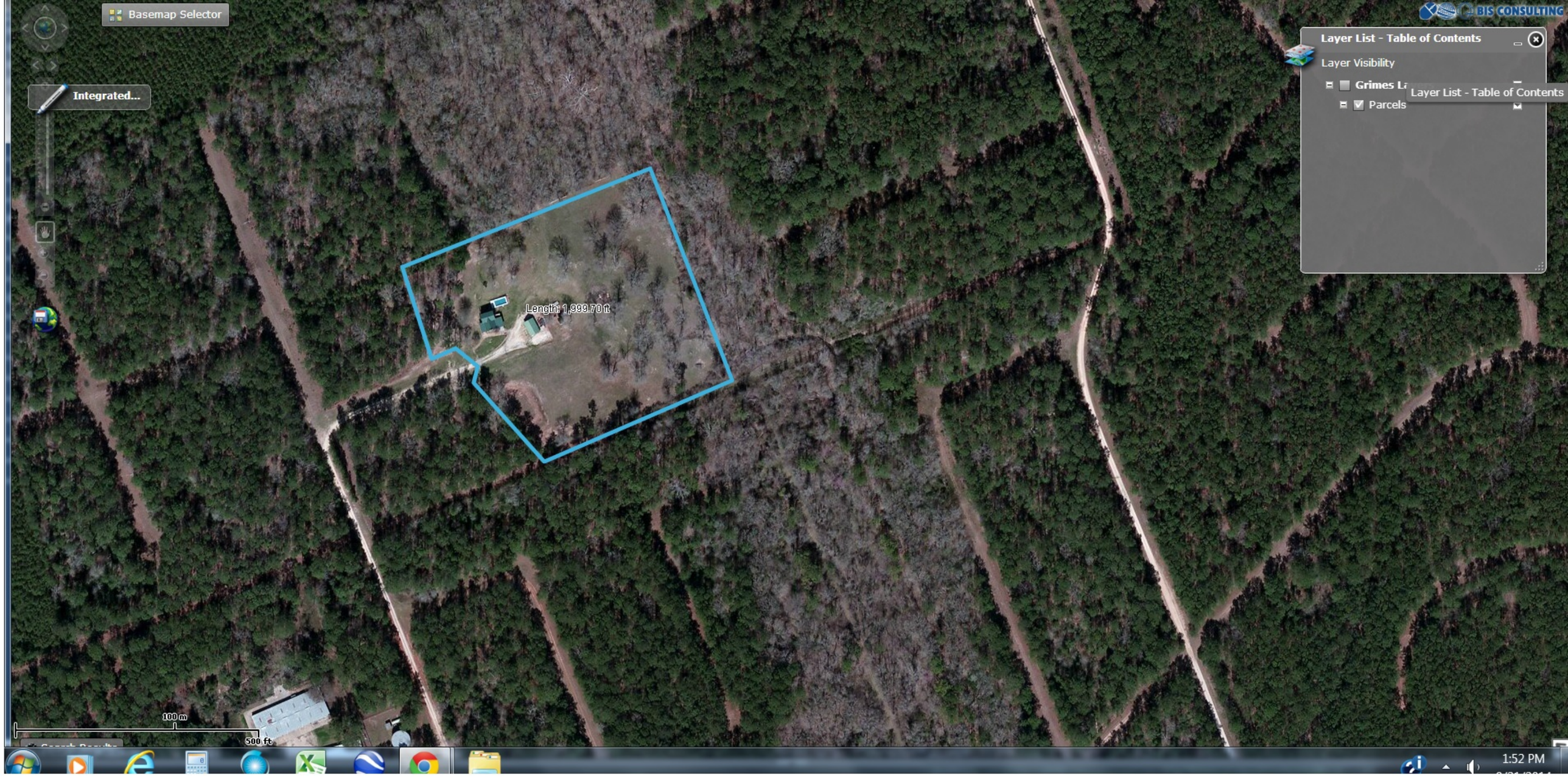
Basemap Selector
Integrated...
Length: 1,999.70 ft
Layer List - Table of Contents
Layer Visibility
Grimes La
Parcels
Layer List - Table of Contents
BIS CONSULTING
100 m
500 ft
1:52 PM

9314 acres (SSURGO) {tx185} 0.47 seconds [0.15 cache ratio]

Na

BgD

HuD

HuD

HuD

Pawnee St

Bluebonnet Dr

© 2014 Google

Google earth

1995

Imagery Date: 11/3/2011 30°25'36.85" N 95°56'04.54" W elev 410 ft eye alt 4642 ft

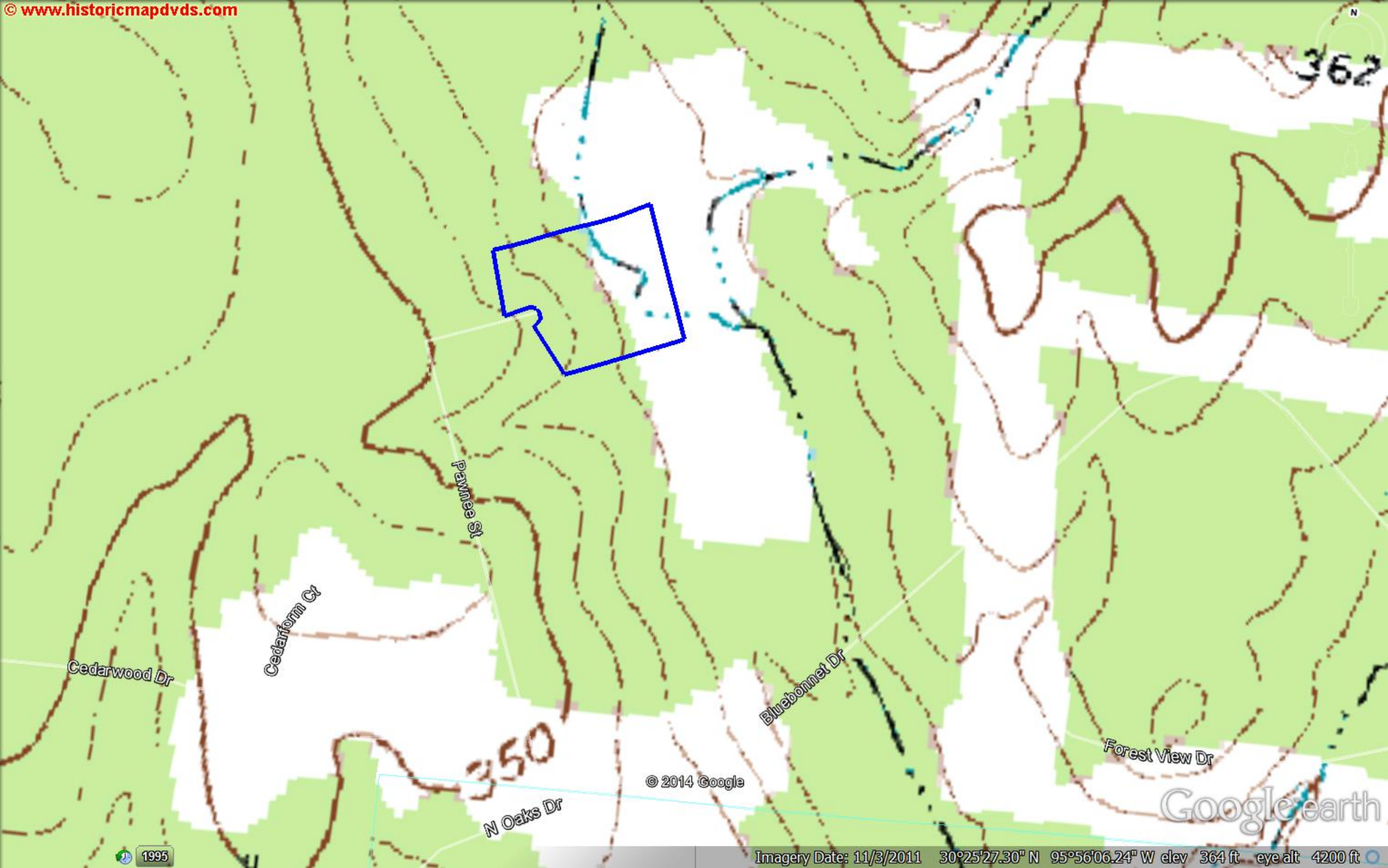
© www.historicmapdvds.com
362
Pawnee St
Cedarform Ct
Cedarwood Dr
Bluebonnet Dr
Forest View Dr
350
© 2014 Google
N Oaks Dr
Google earth
1995
Imagery Date: 11/3/2011 30°25'27.30" N 95°56'06.24" W elev 364 ft eye alt 4200 ft

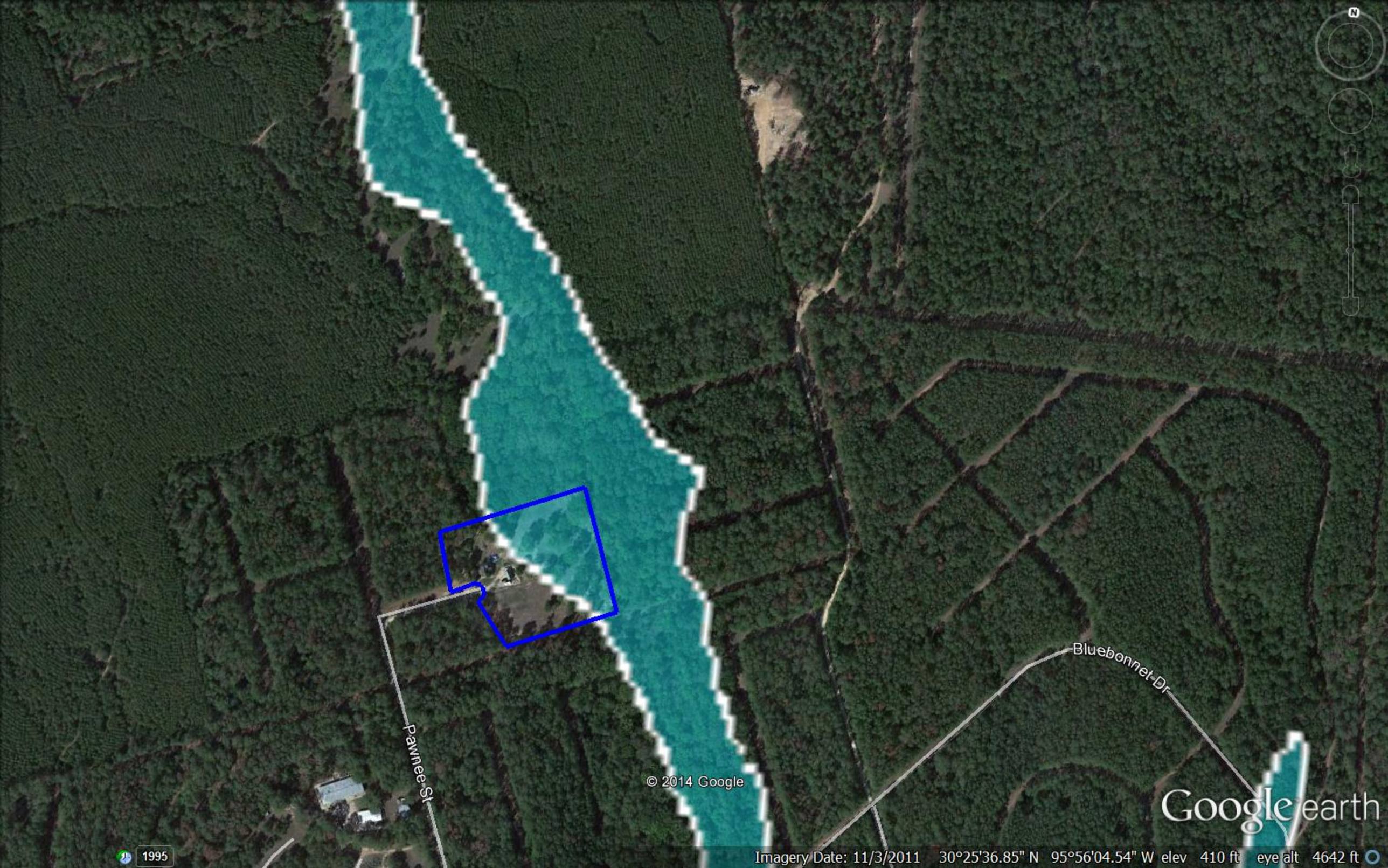
N
Pawnee St
Bluebonnet Dr
© 2014 Google
Google earth
1995
Imagery Date: 11/3/2011 30°25'36.85" N 95°56'04.54" W elev 410 ft eye alt 4642 ft