


**SURVEYOR'S CERTIFICATE:**

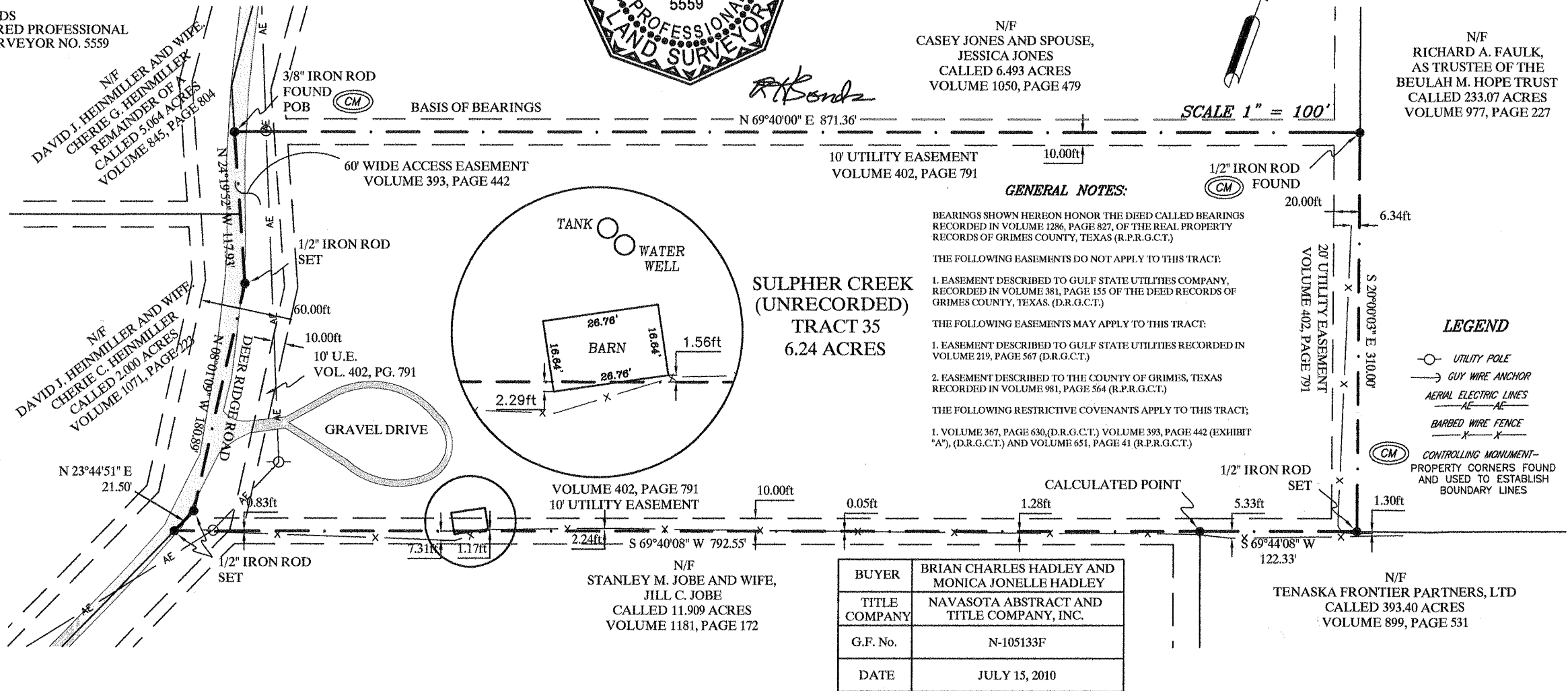
I, R. H. BONDS, R.P.L.S. NO. 5559, DO HEREBY CERTIFY THAT THIS PLAT IS A TRUE REPRESENTATION OF A SURVEY MADE ON THE GROUND UNDER MY SUPERVISION AND THAT THERE ARE NO ENCROACHMENTS ON THIS TRACT EXCEPT AS SHOWN HEREON. THIS TRACT MAY LIE WITHIN A DESIGNATED 100 YEAR FLOOD PLAIN ACCORDING TO THE F.I.R.M. MAPS, COMMUNITY PANEL NO. 481173 0004 B.



R. H. BONDS  
REGISTERED PROFESSIONAL  
LAND SURVEYOR NO. 5559

N/F  
CASEY JONES AND SPOUSE,  
JESSICA JONES  
CALLED 6.493 ACRES  
VOLUME 1050, PAGE 479

N/F  
RICHARD A. FAULK,  
AS TRUSTEE OF THE  
BEULAH M. HOPE TRUST  
CALLED 233.07 ACRES  
VOLUME 977, PAGE 227

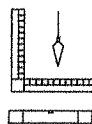


**R.H. BONDS SURVEYING COMPANY, PLLC**

Phone: 936-873-2800  
Fax: 936-873-2803  
Email: rhbonds@embarqmail.com

138 WEST APALONIA AVENUE  
P.O. BOX 404  
ANDERSON, TEXAS 77830

JOB NUMBER: 10-0070  
SCALE: 1 INCH = 100'



**LAND TITLE SURVEY PLAT**

OF  
6.24 ACRES OF LAND, MORE OR LESS, LYING AND BEING SITUATED IN THE JAS C. SMITH SURVEY, ABSTRACT NO. 425, GRIMES COUNTY, TEXAS, AND BEING CALLED TRACT NO. THIRTY-FIVE (35) OUT OF THE UNRECORDED SUBDIVISION COMMONLY KNOWN AS SULPHER CREEK.

SURVEY DATE: JULY 2010  
PLAT DATE: 07/15/2010