

ELINDIO RD

ELINDIO RD



30.229, -95.9177







ELINDIO RD

ELINDIO RD


MIMOSA LN

310 FT

310 FT

300 FT

30.2288, -95.9189








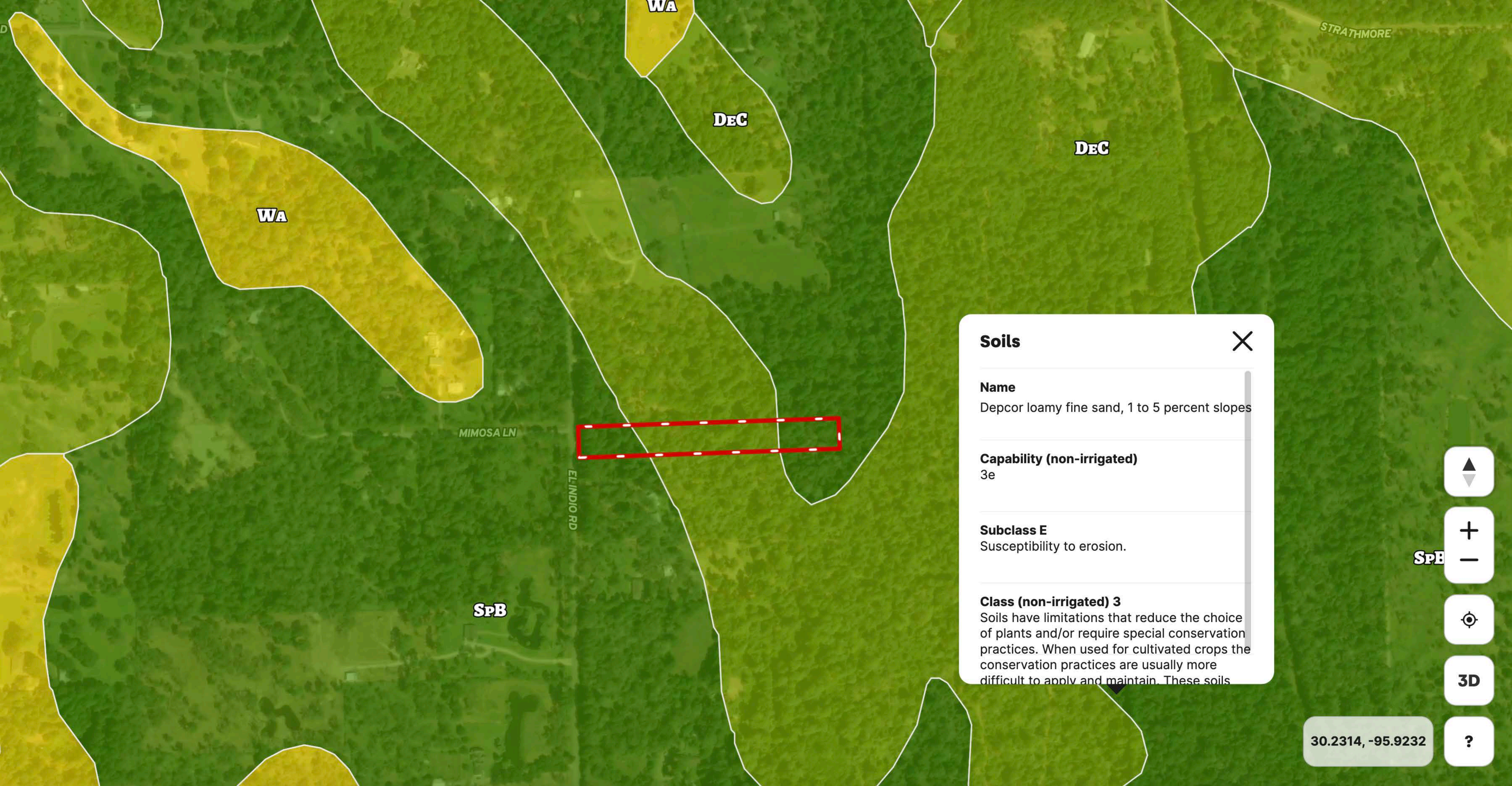
MIMOSA LN

ELINDIO RD



30.2291, -95.9174





**Soils** ✕

**Name**  
Depcor loamy fine sand, 1 to 5 percent slopes

**Capability (non-irrigated)**  
3e

**Subclass E**  
Susceptibility to erosion.

**Class (non-irrigated) 3**  
Soils have limitations that reduce the choice of plants and/or require special conservation practices. When used for cultivated crops the conservation practices are usually more difficult to apply and maintain. These soils

Navigation controls: a vertical stack of buttons including a compass, zoom in (+), zoom out (-), a location pin, a 3D view button, and a help (?) button.

30.2314, -95.9232